

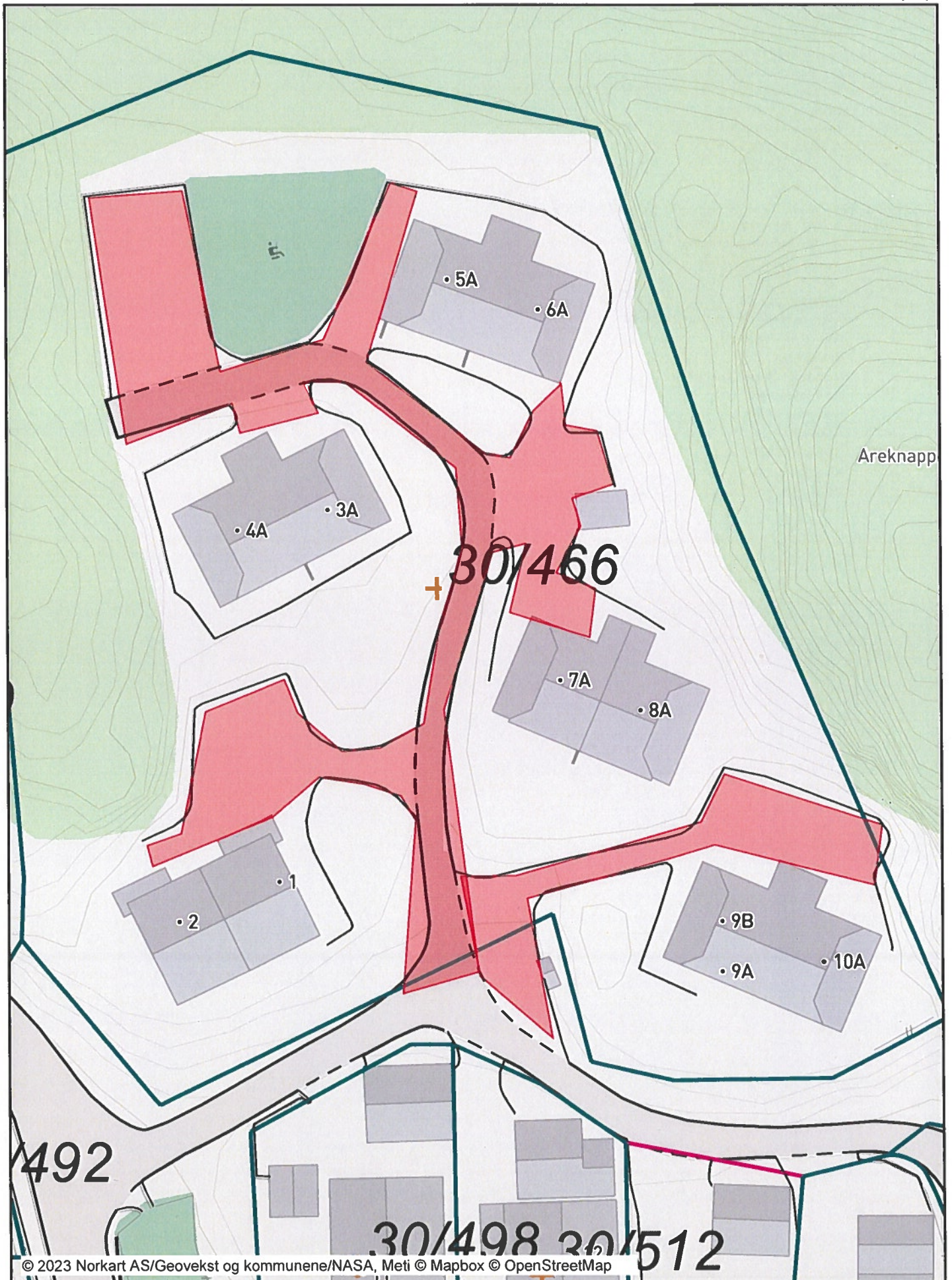


Areknappen 2-10

Dato: 15.08.2023

Målestokk: 1:500

Koordinatsystem: UTM 32N



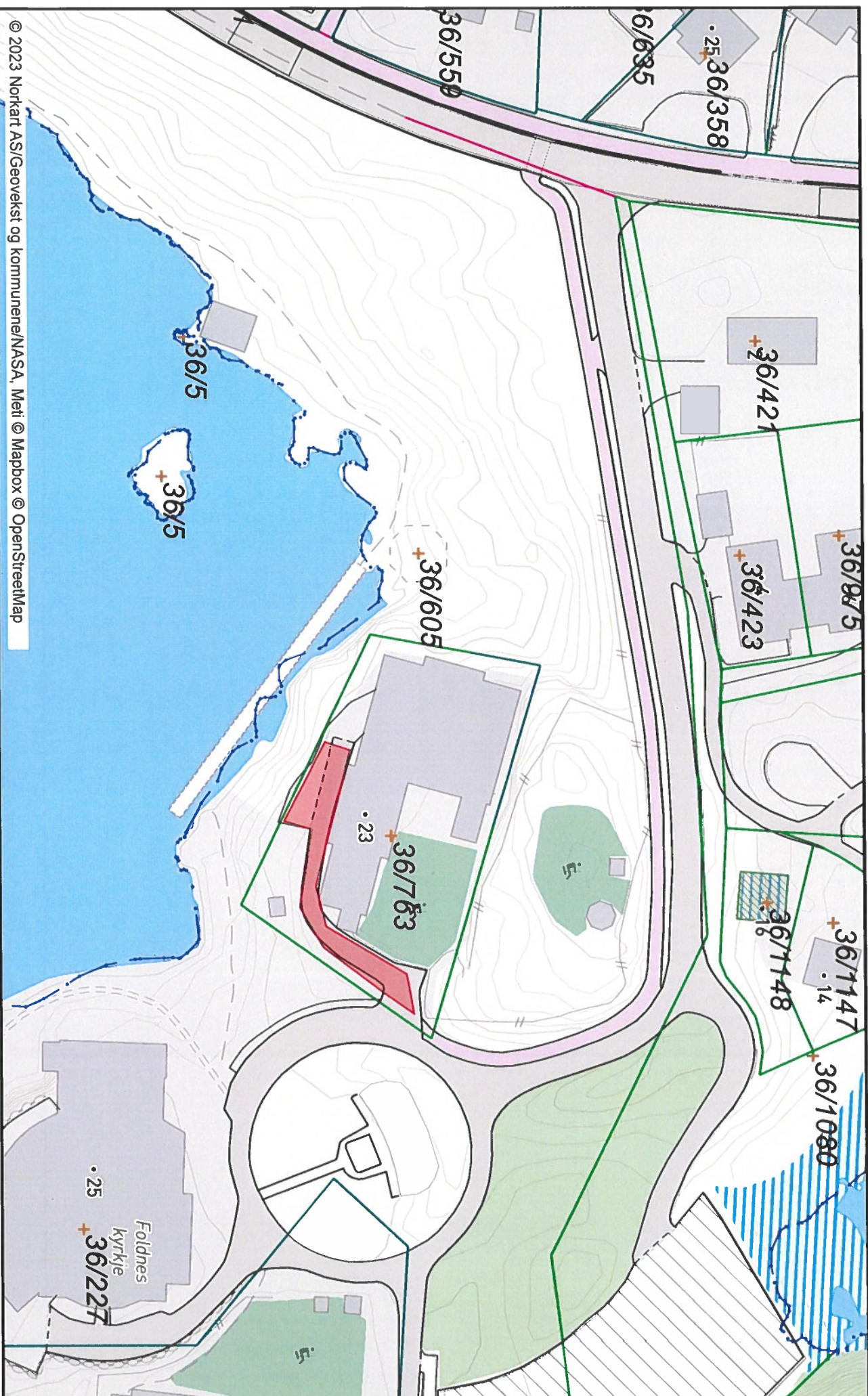


Austra Skiftedalsveg 23 - Leirstaden bhg

Dato: 16.08.2023

Målestokk: 1:1000

Koordinatsystem: UTM 32N



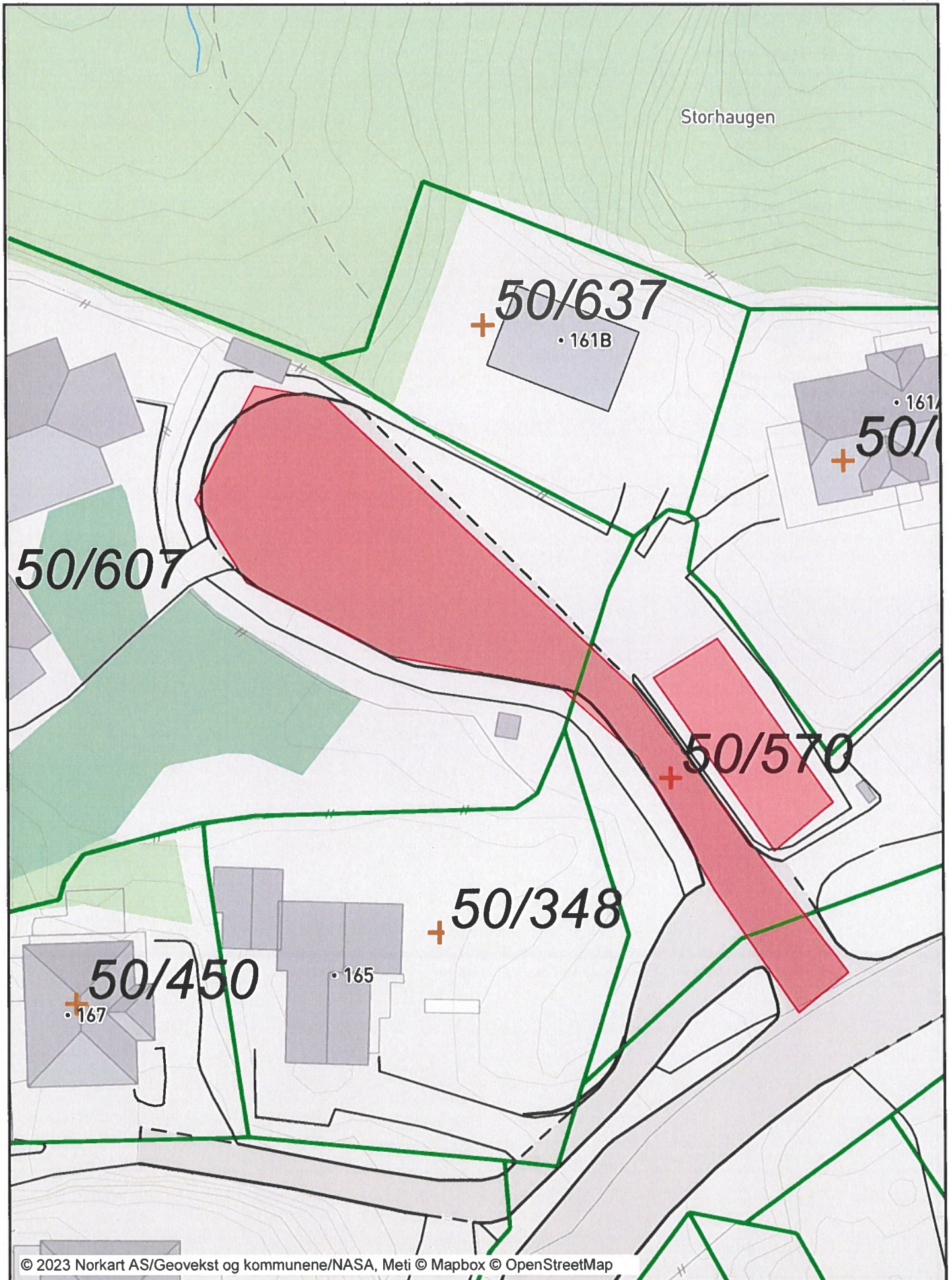


Bjørøyvegen 163

Dato: 15.08.2023

Målestokk: 1:500

Koordinatsystem: UTM 32N



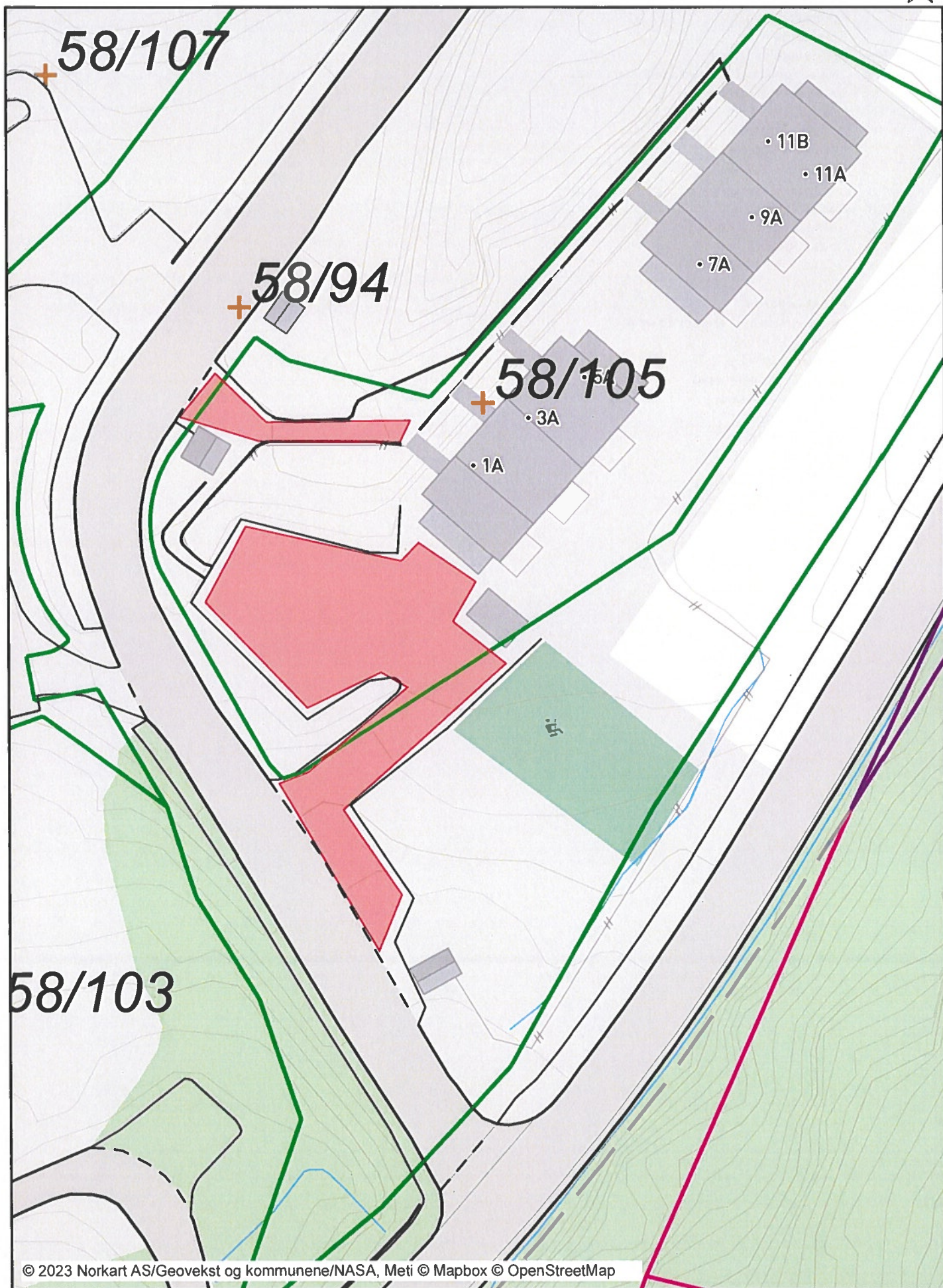


Blommavegen 1-11

Dato: 15.08.2023

Målestokk: 1:500

Koordinatsystem: UTM 32N



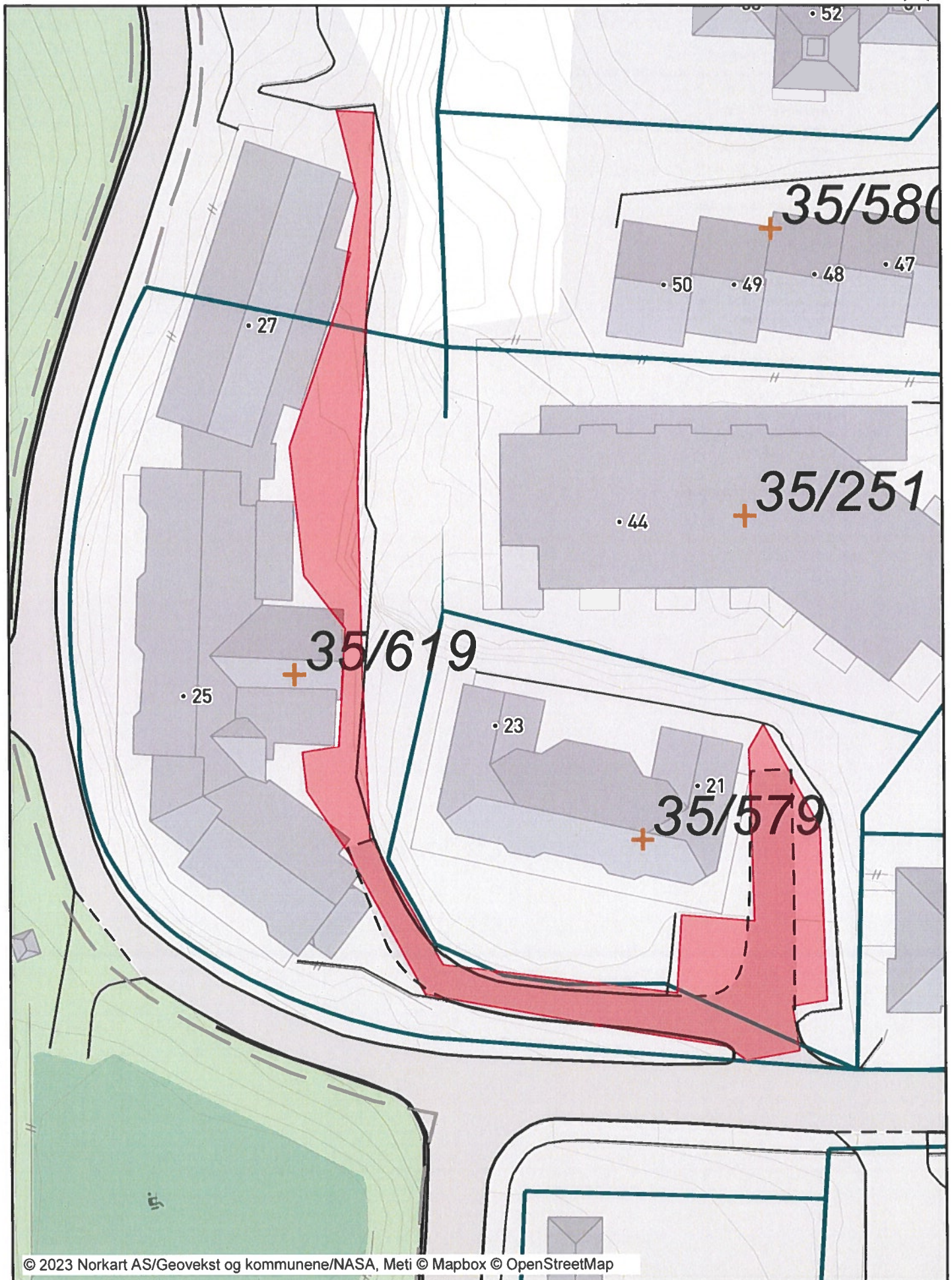


Blombakkane 21-23, 25-27

Dato: 15.08.2023

Målestokk: 1:500

Koordinatsystem: UTM 32N



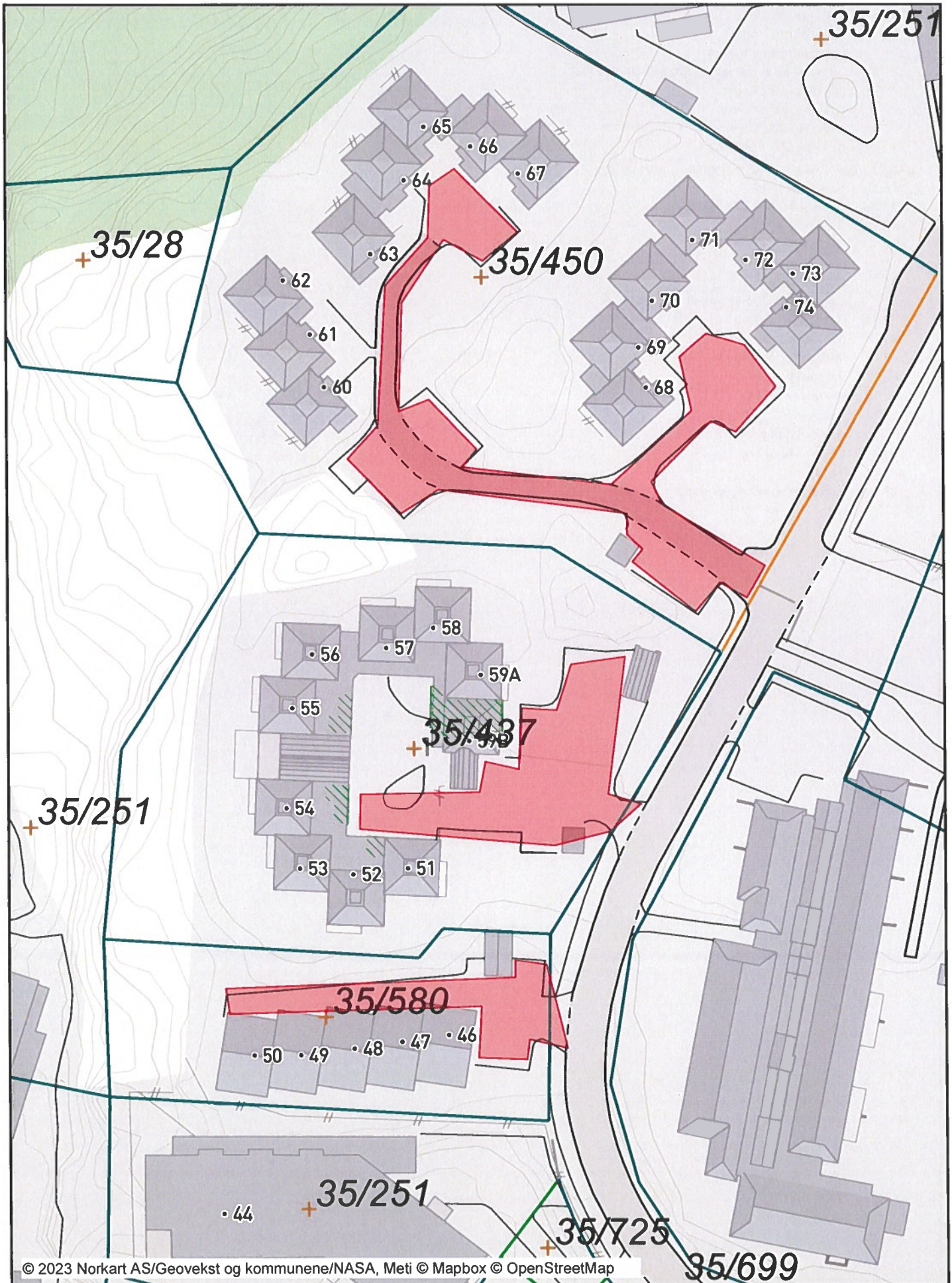


Blombakkane 46-50, 51-59 , 60-74

Dato: 15.08.2023

Målestokk: 1:750

Koordinatsystem: UTM 32N



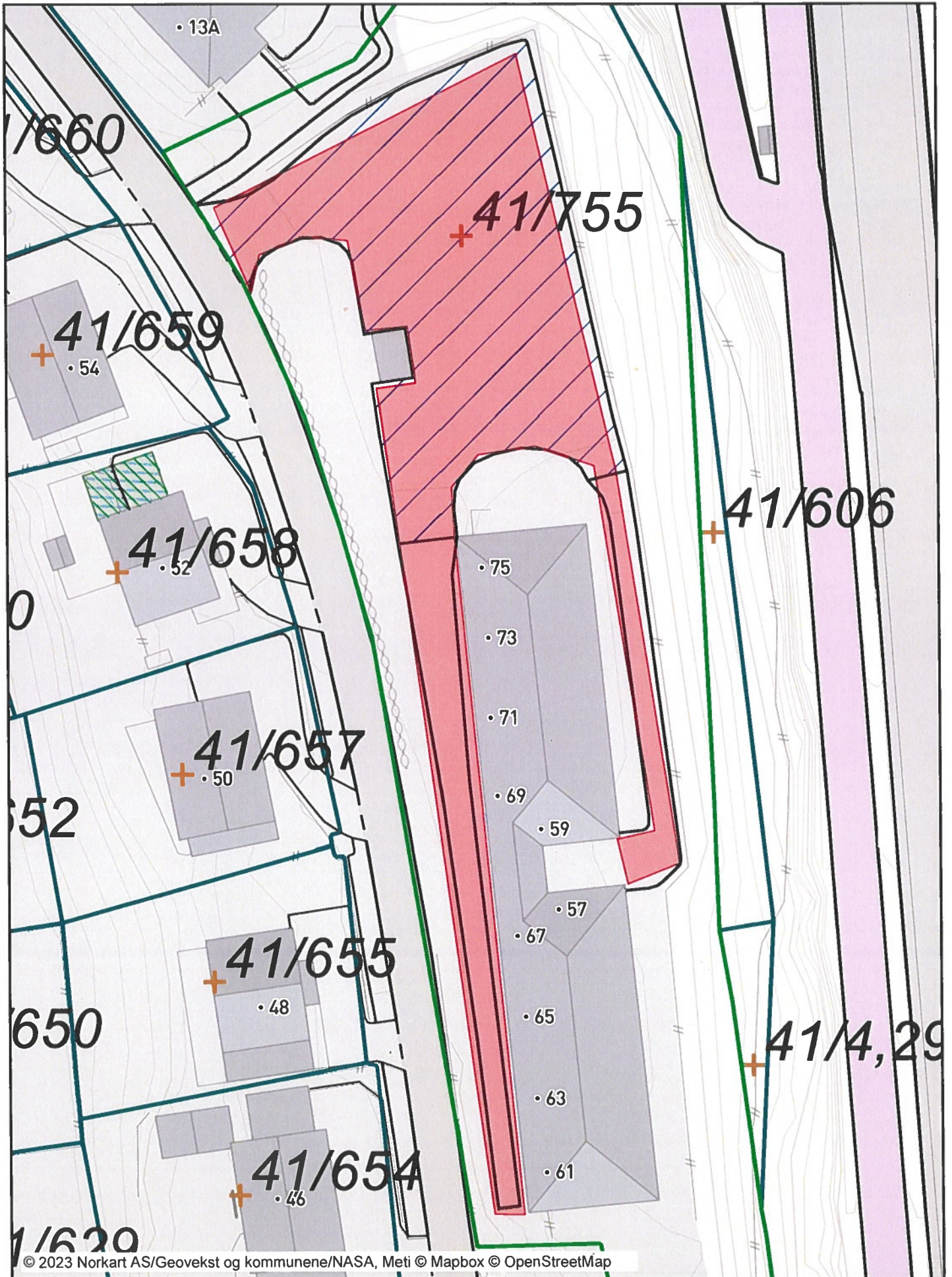


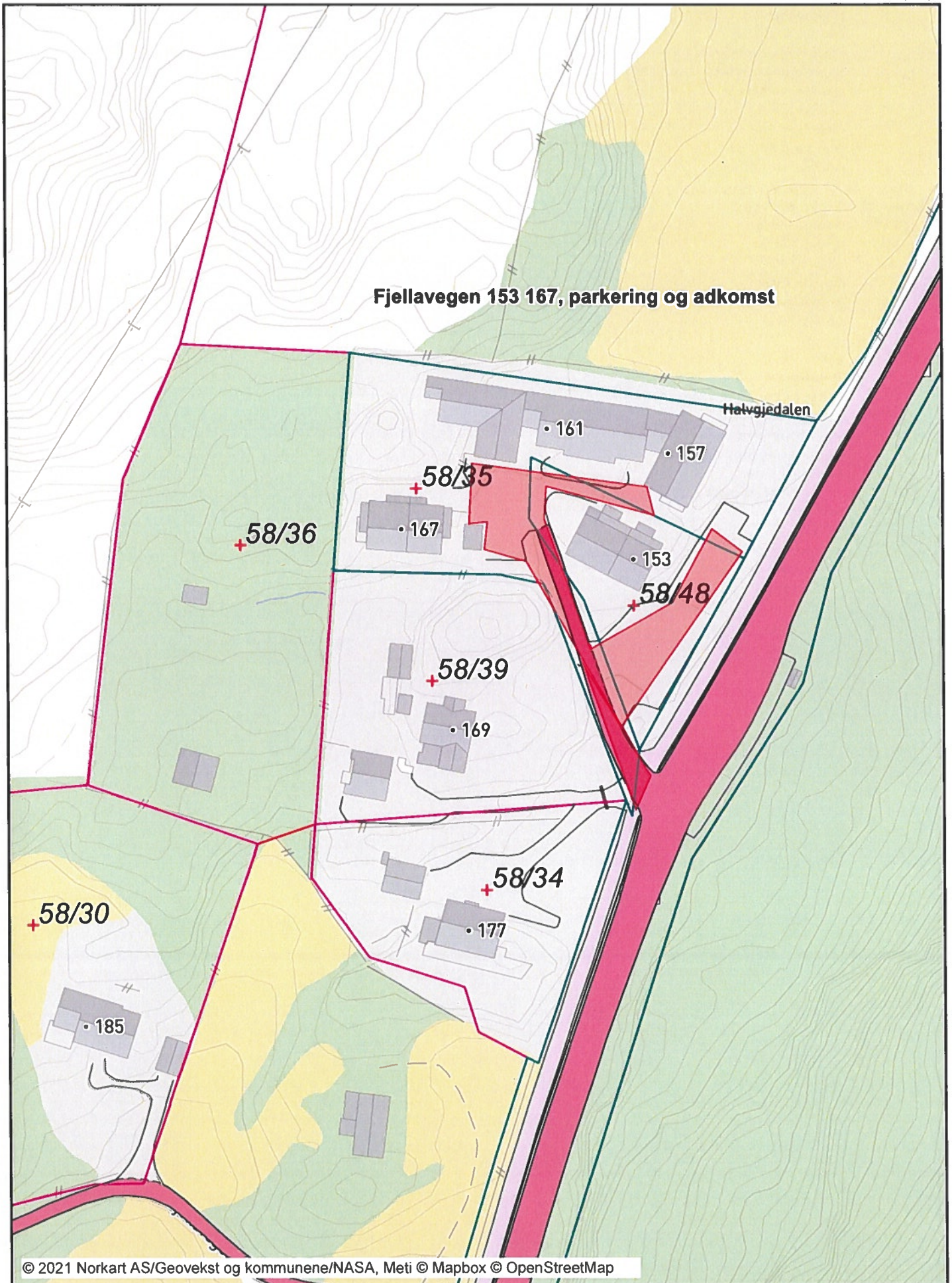
Botnafjellsvegen 57-75

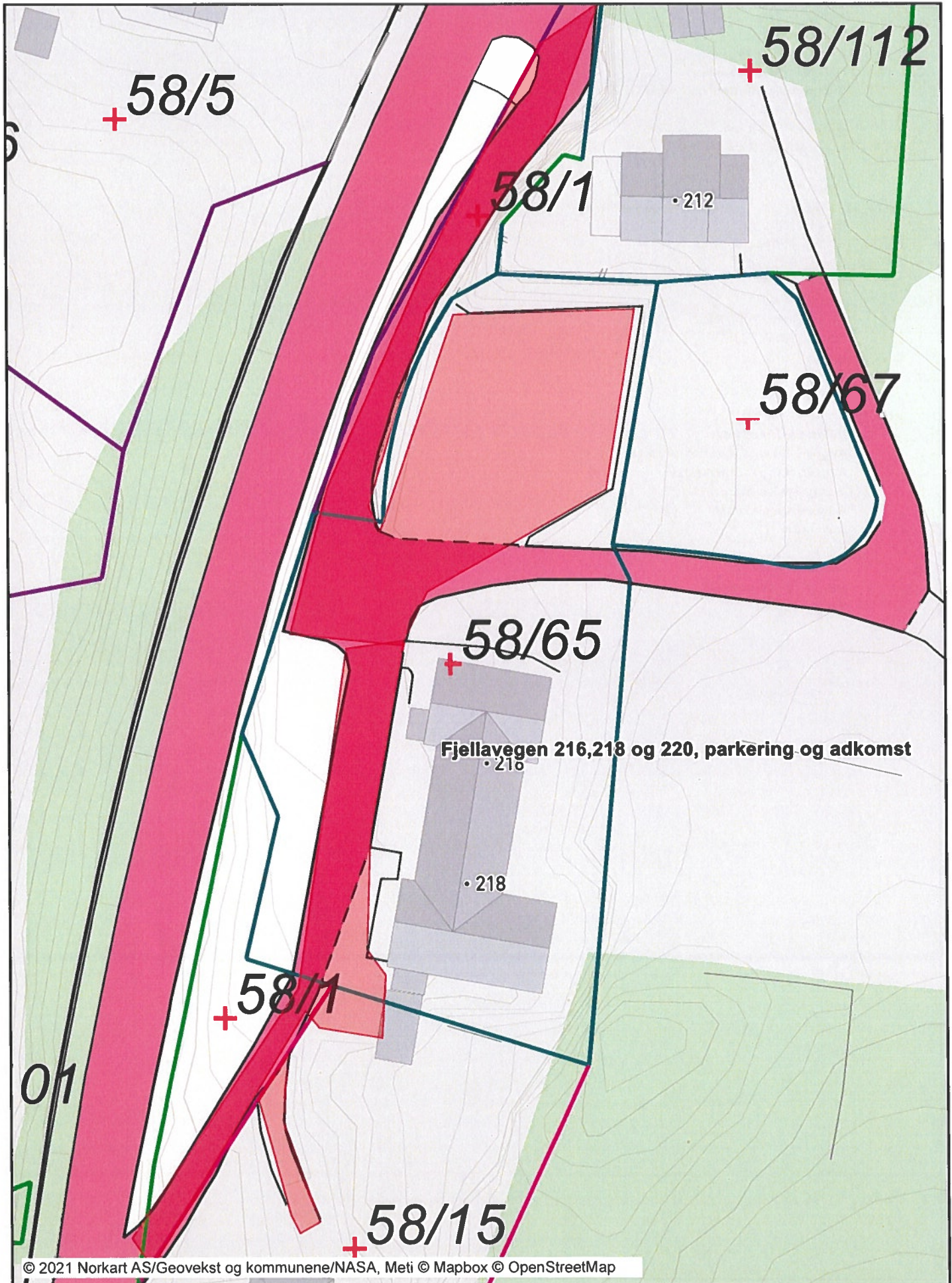
Dato: 15.08.2023

Målestokk: 1:500

Koordinatsystem: UTM 32N



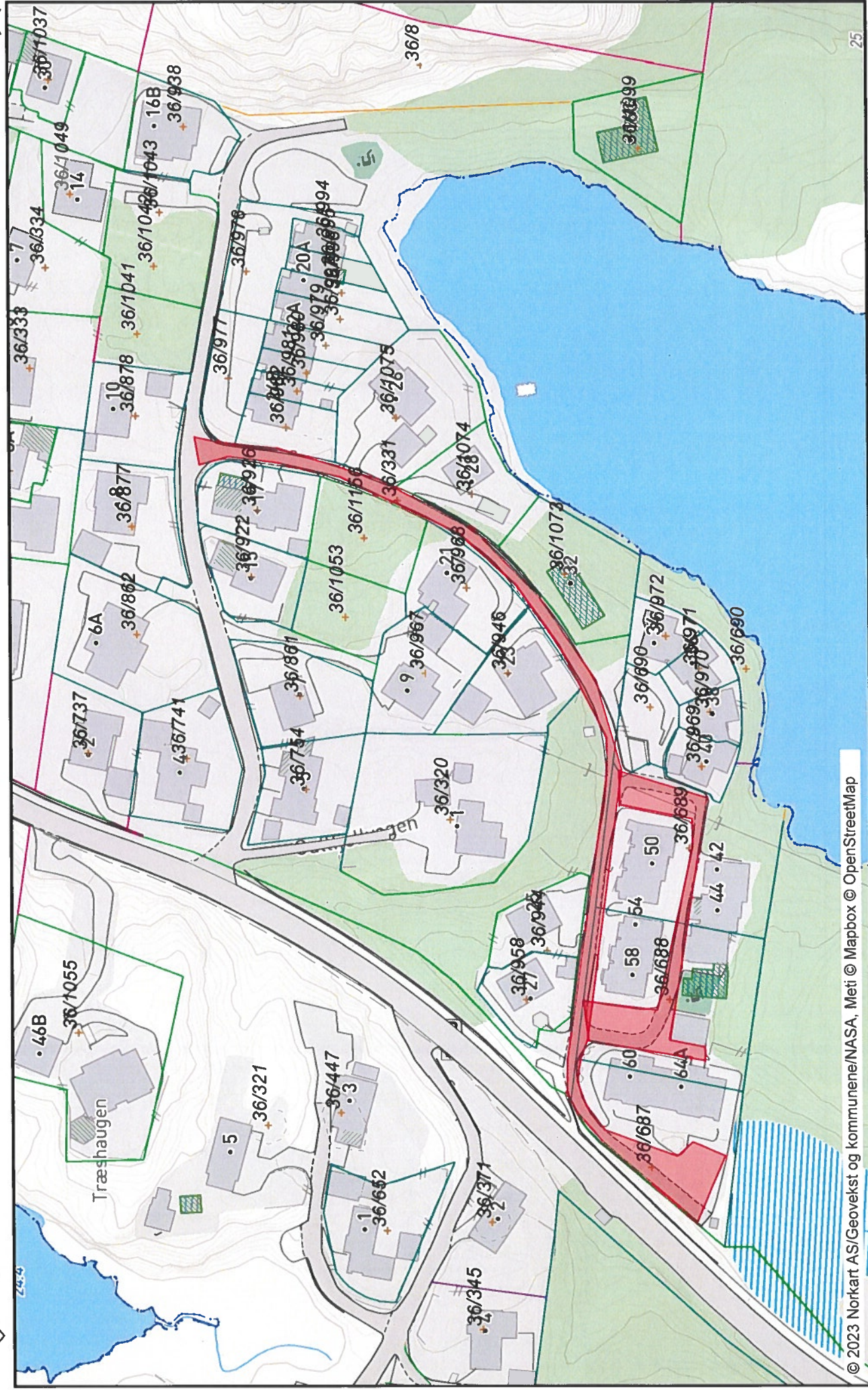






Koordinatsystem: UTM 32N

Målestokk: 1:1500



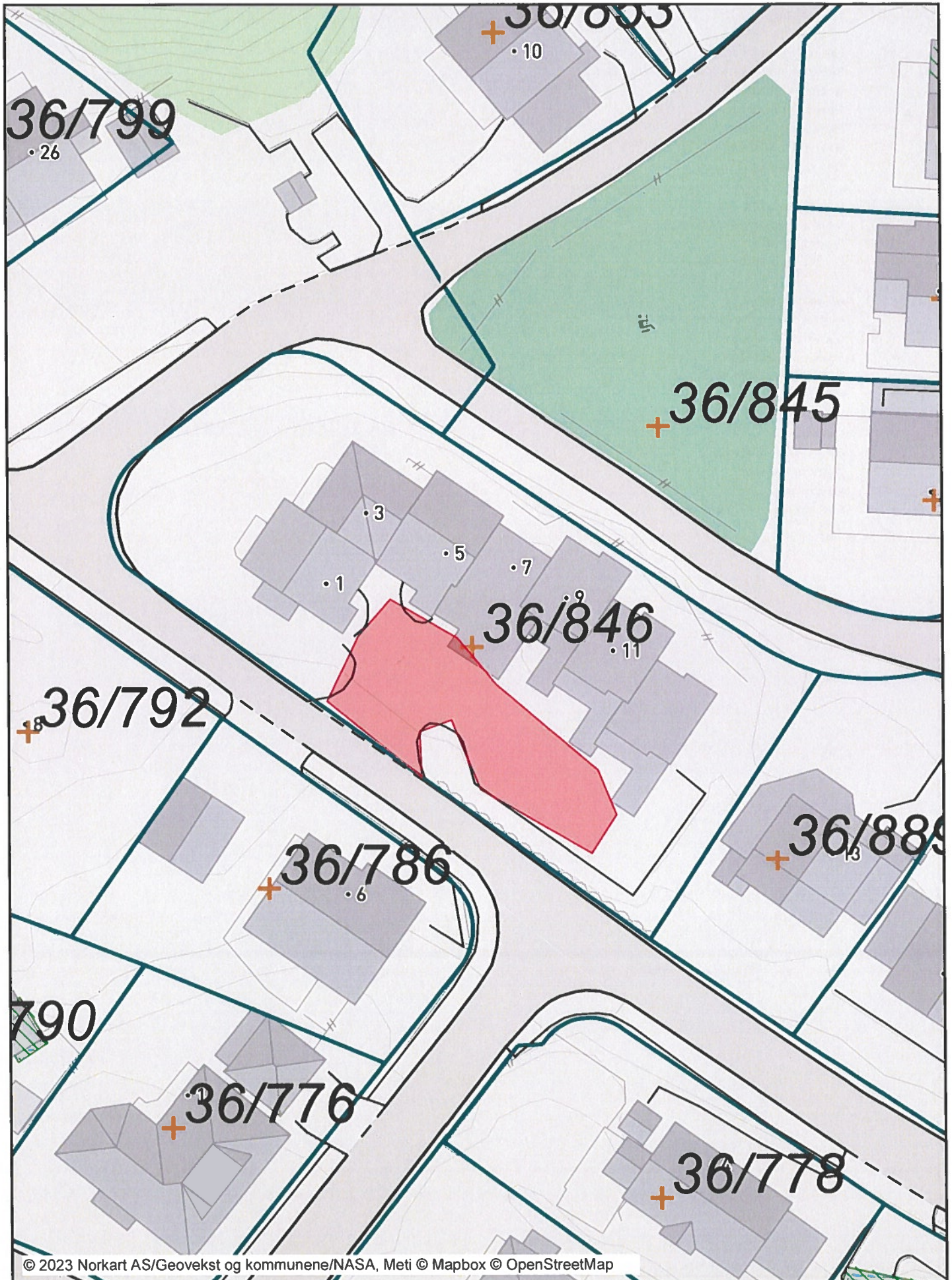


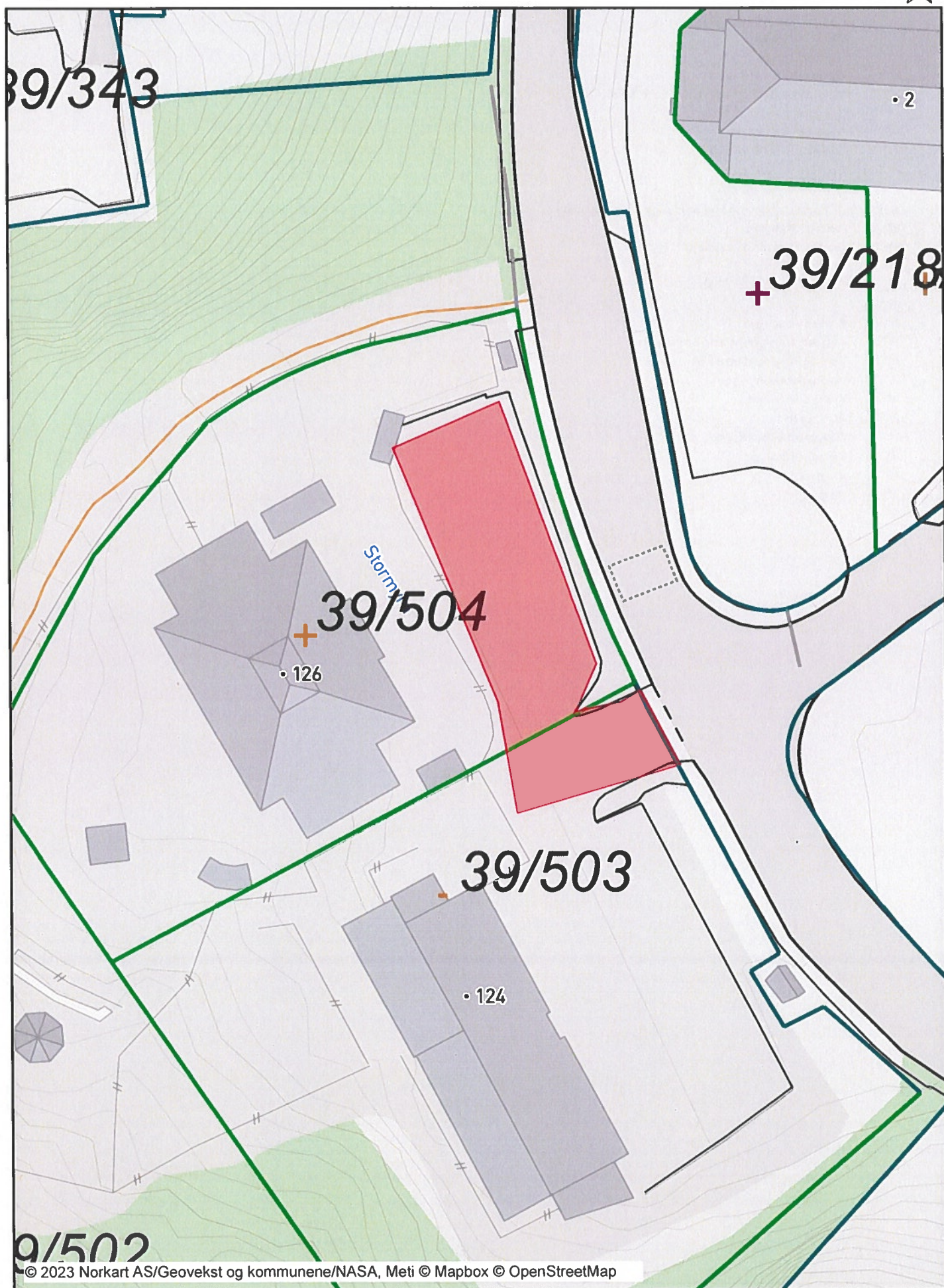
Haugavegen 1-11

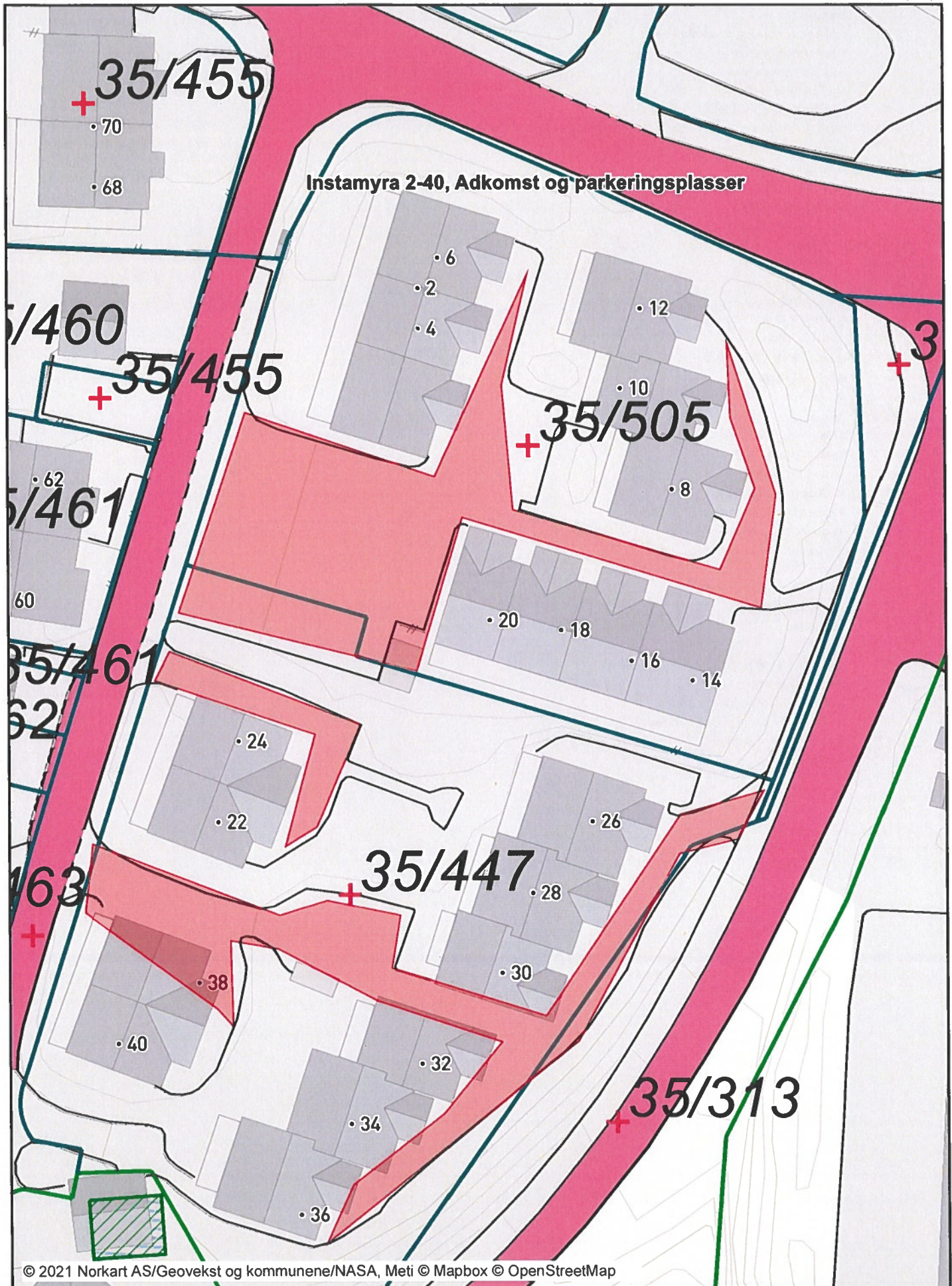
Dato: 15.08.2023

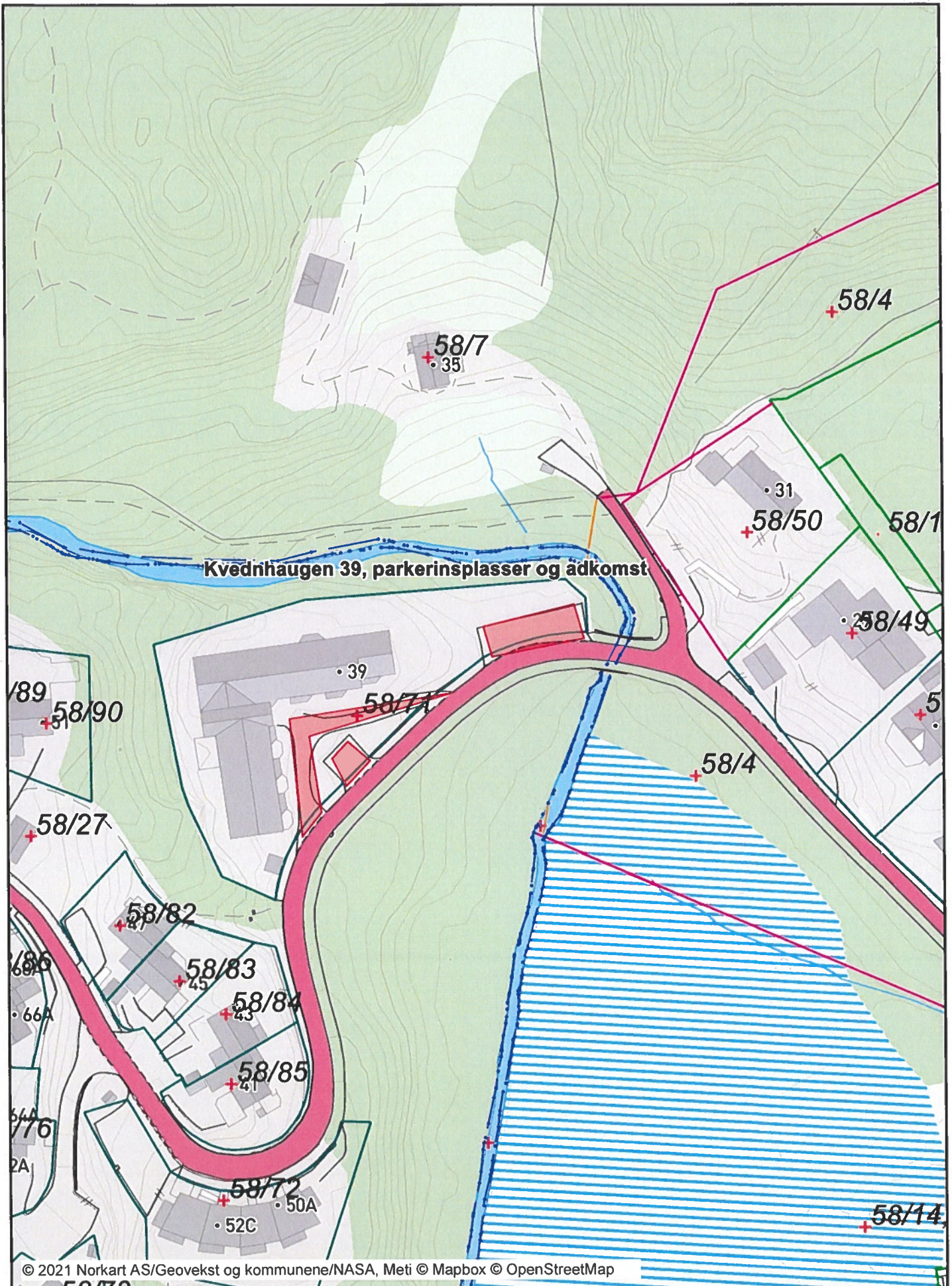
Målestokk: 1:500

Koordinatsystem: UTM 32N









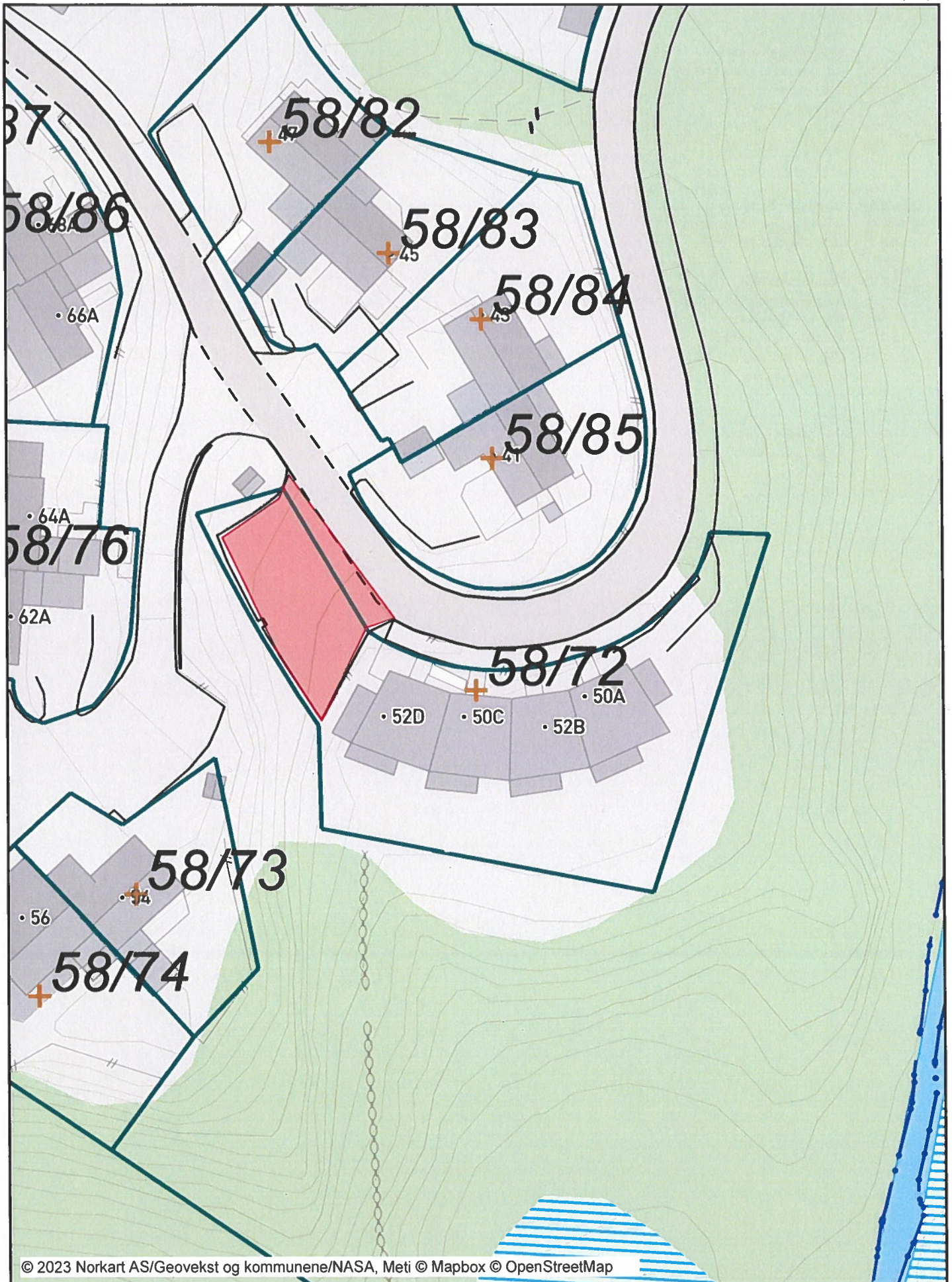


Kvednhaugen 50-52

Dato: 15.08.2023

Målestokk: 1:500

Koordinatsystem: UTM 32N



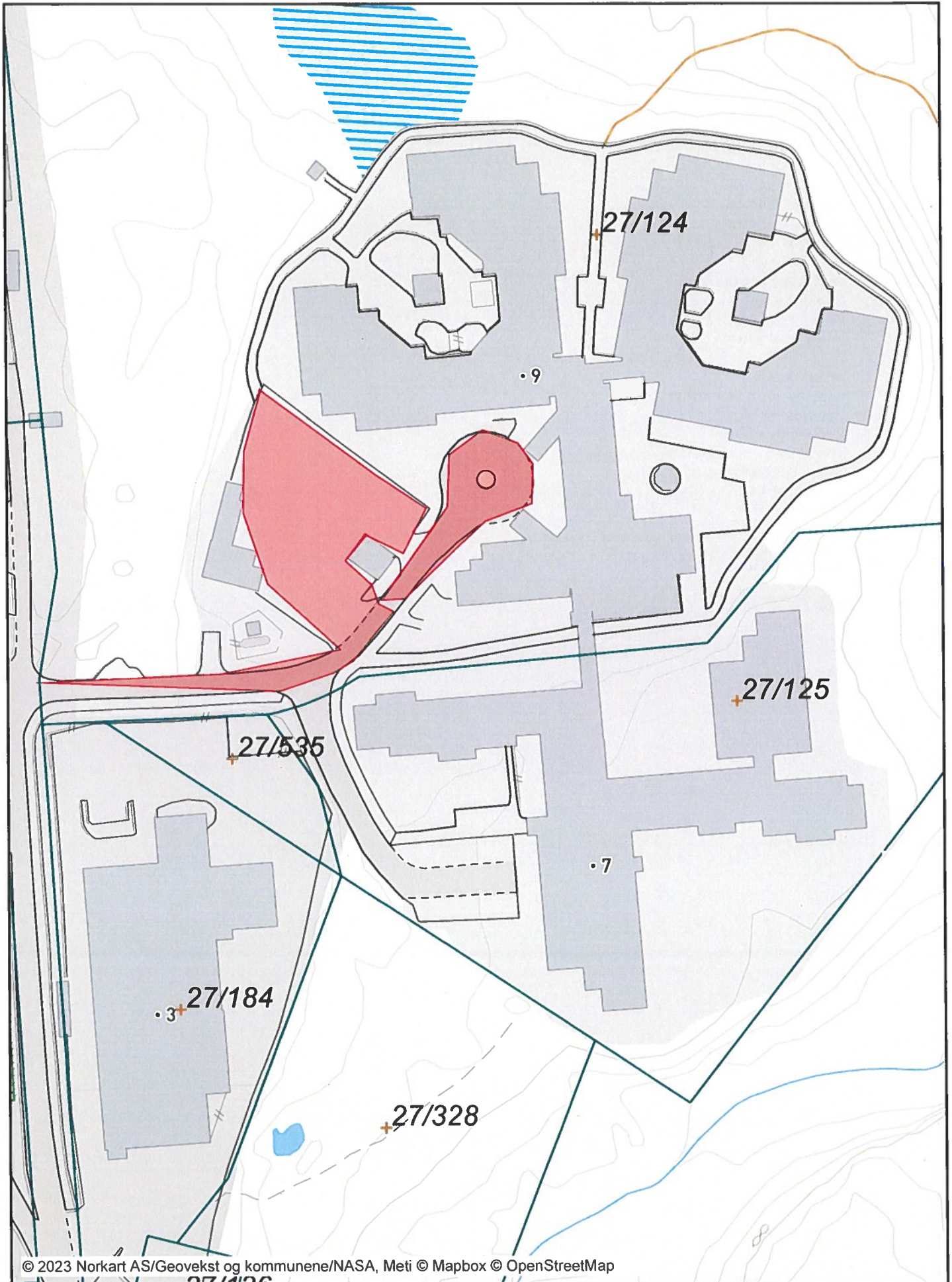


Kvernaturvegen 9

Dato: 15.08.2023

Målestokk: 1:1000

Koordinatsystem: UTM 32N



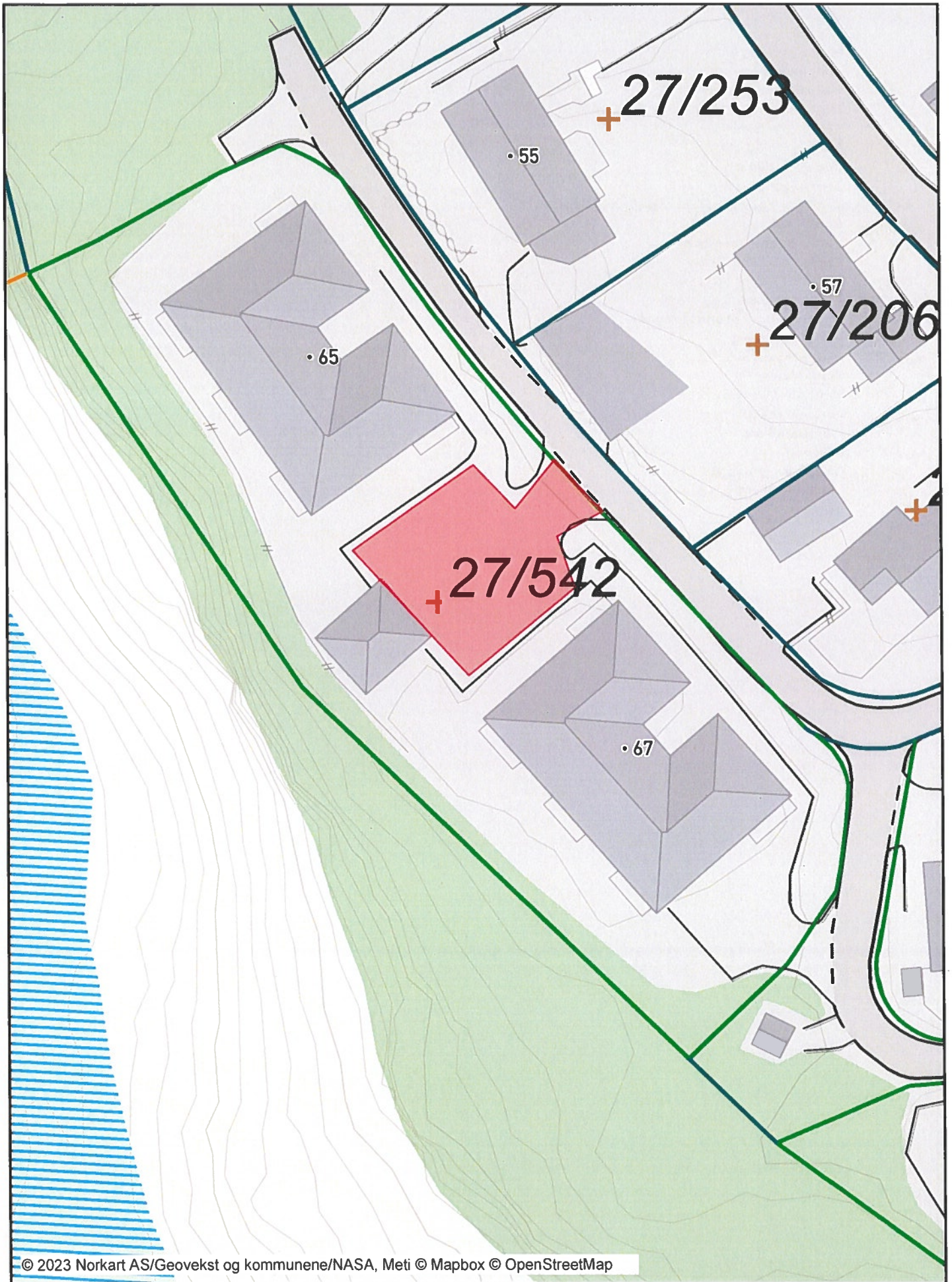


Maggevarden 65 og 67

Dato: 15.08.2023

Målestokk: 1:500

Koordinatsystem: UTM 32N



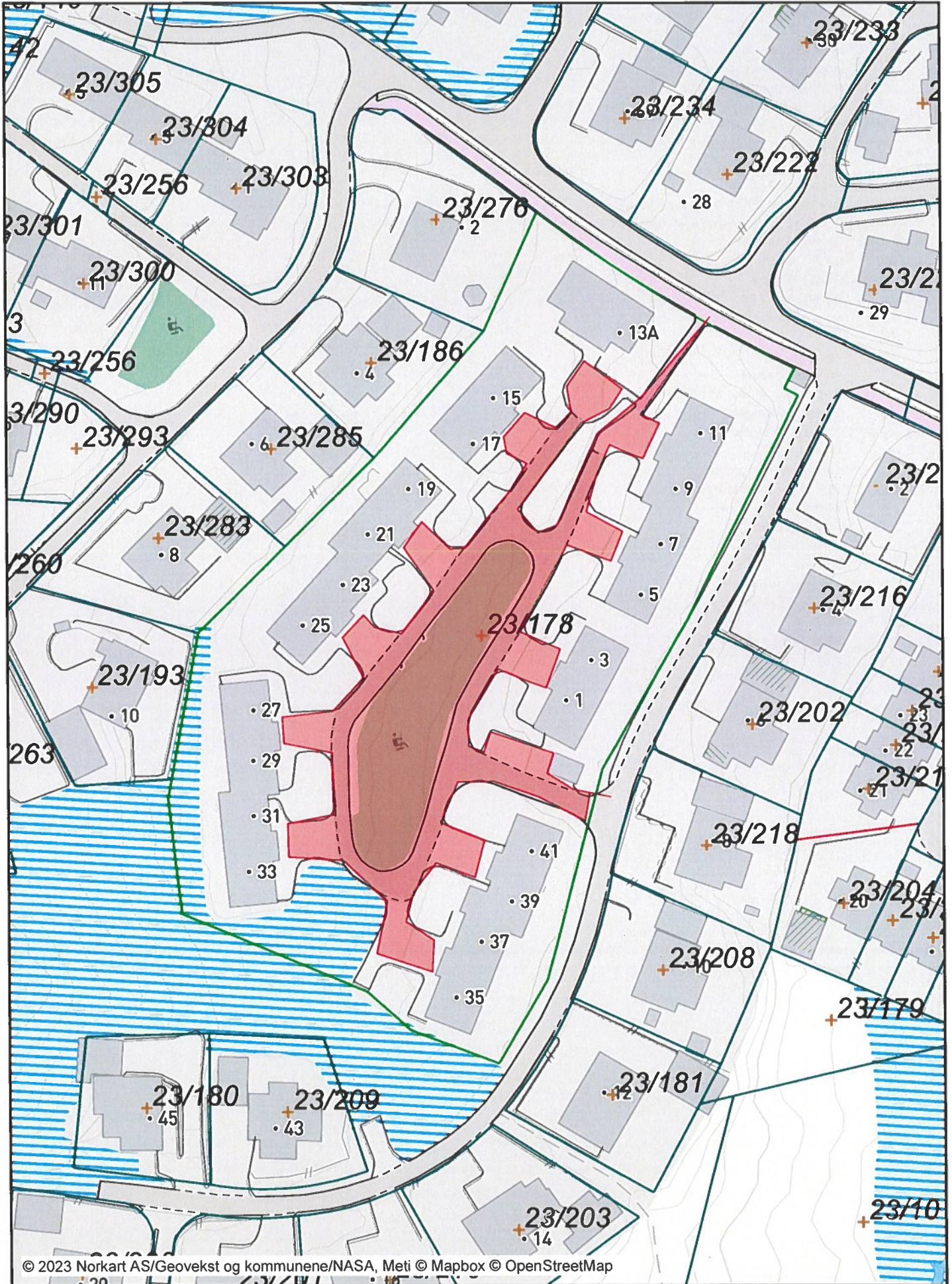


Sjømyra 1-41

Dato: 15.08.2023

Målestokk: 1:1000

Koordinatsystem: UTM 32N



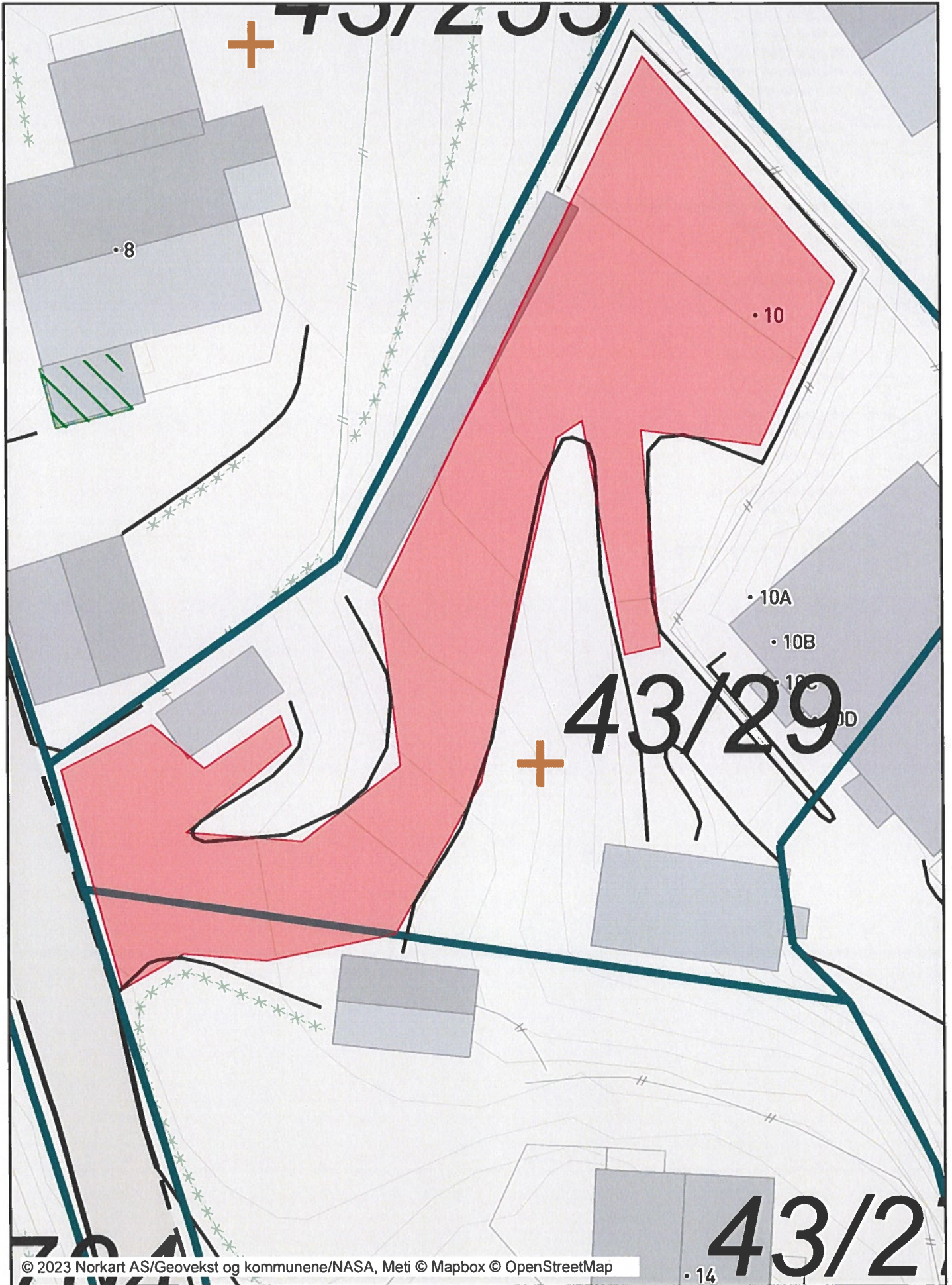


Skogedalsvegen 10-12

Dato: 15.08.2023

Målestokk: 1:250

Koordinatsystem: UTM 32N



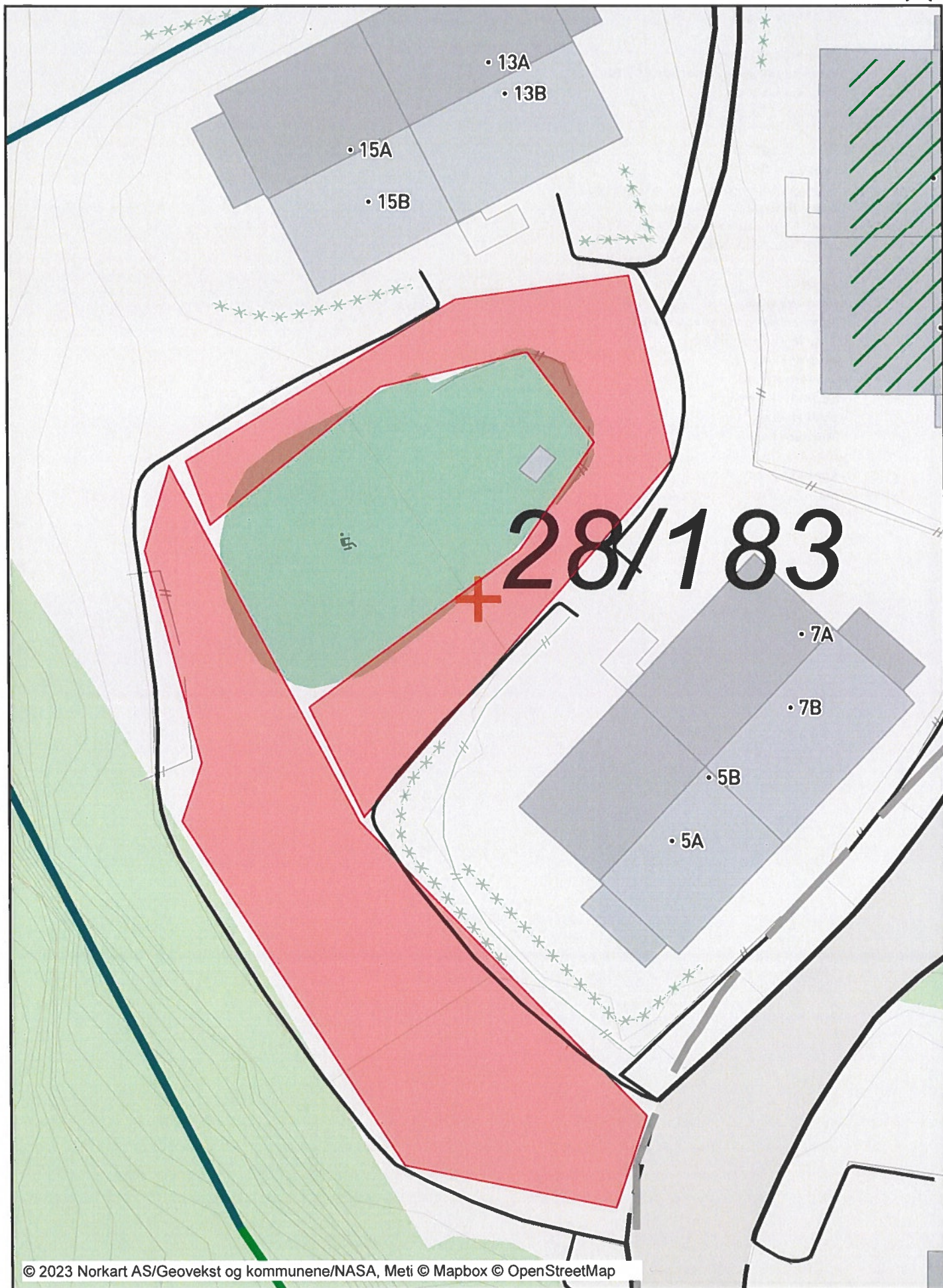


Spjeldsvegen 5A-15A

Dato: 15.08.2023

Målestokk: 1:250

Koordinatsystem: UTM 32N



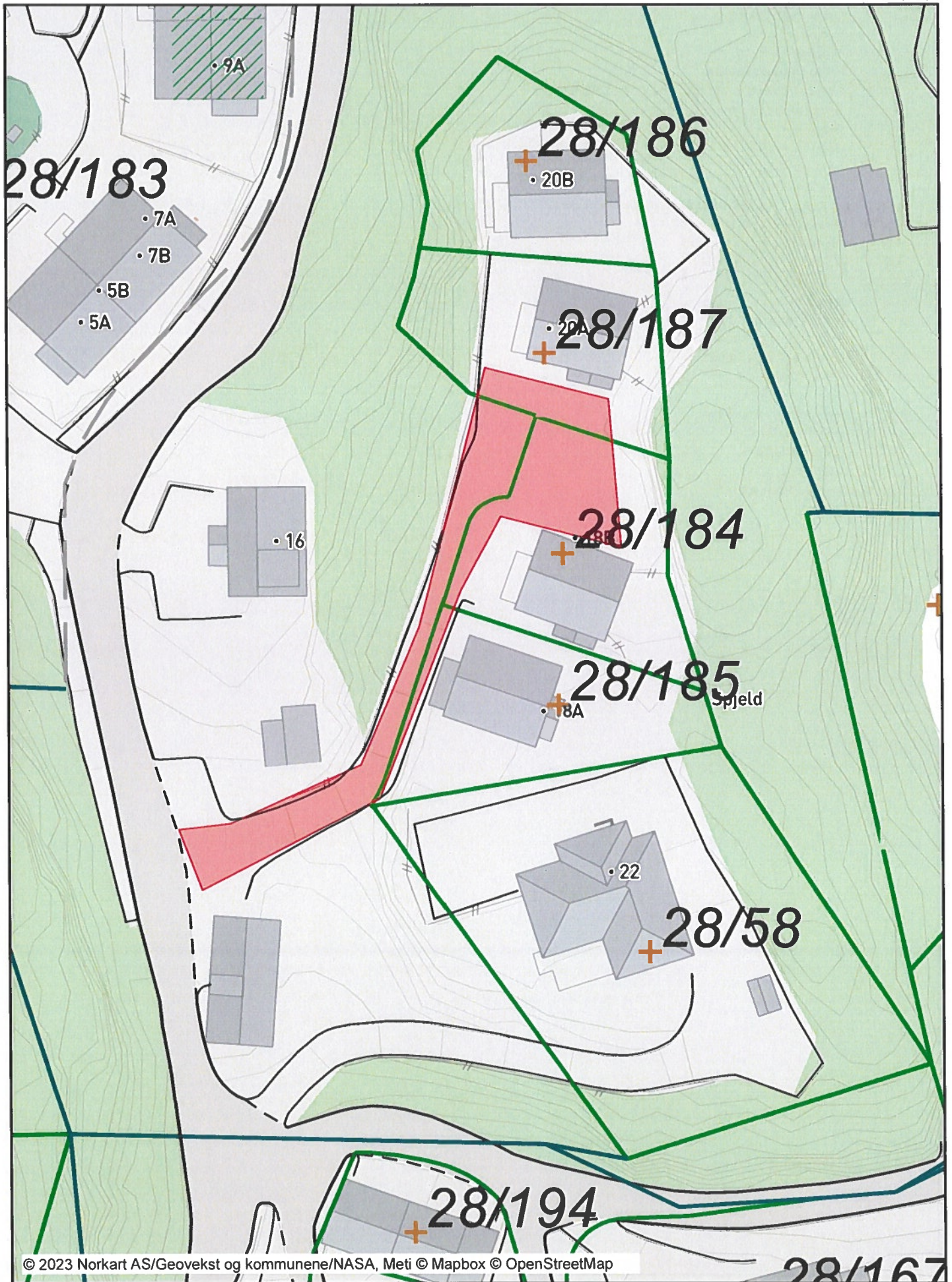


Spjeldsvegen 18A-20A

Dato: 15.08.2023

Målestokk: 1:500

Koordinatsystem: UTM 32N



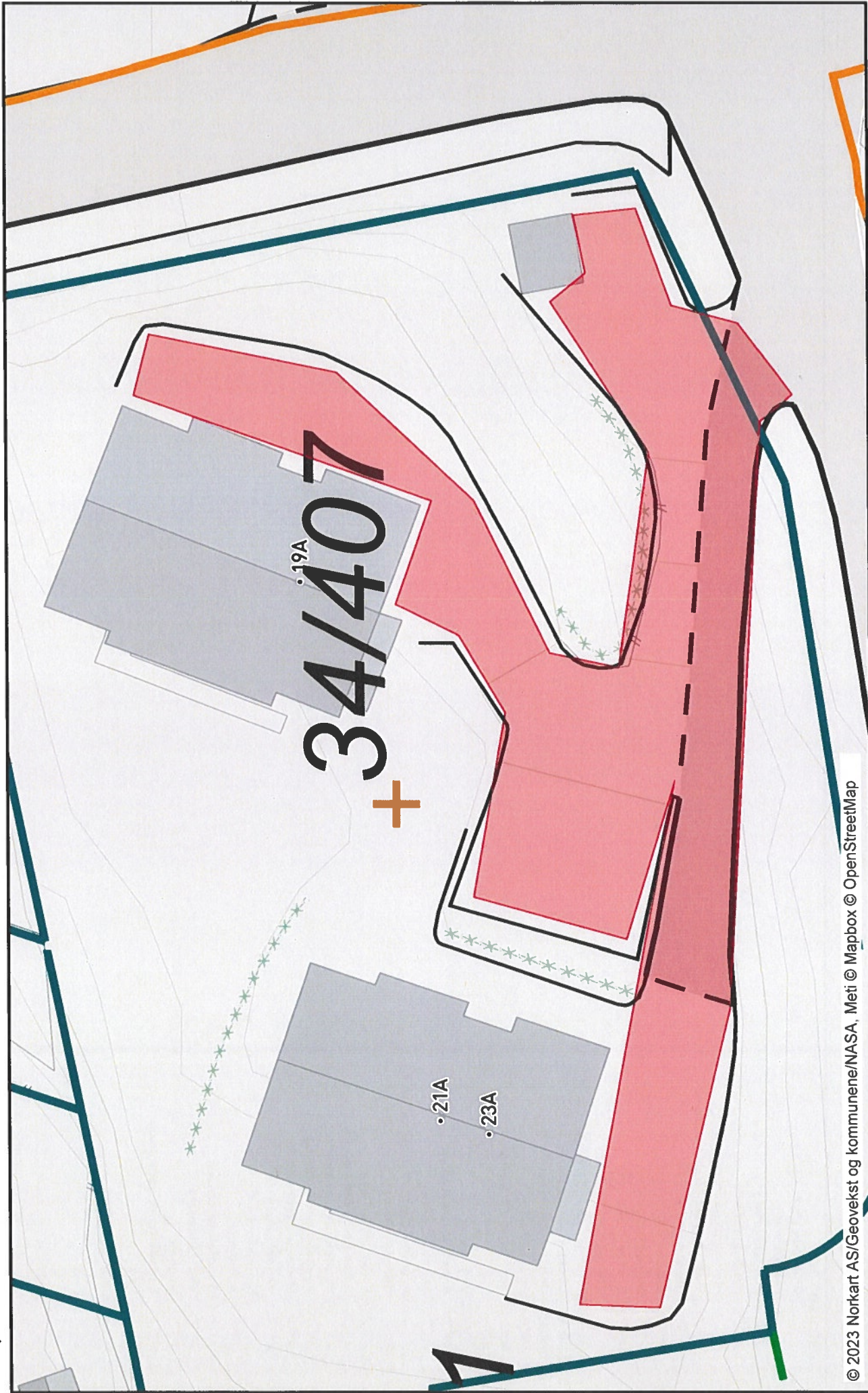


Steinsvikvegen 17-23

Dato: 15.08.2023

Målestokk: 1:250

Koordinatsystem: UTM 32N



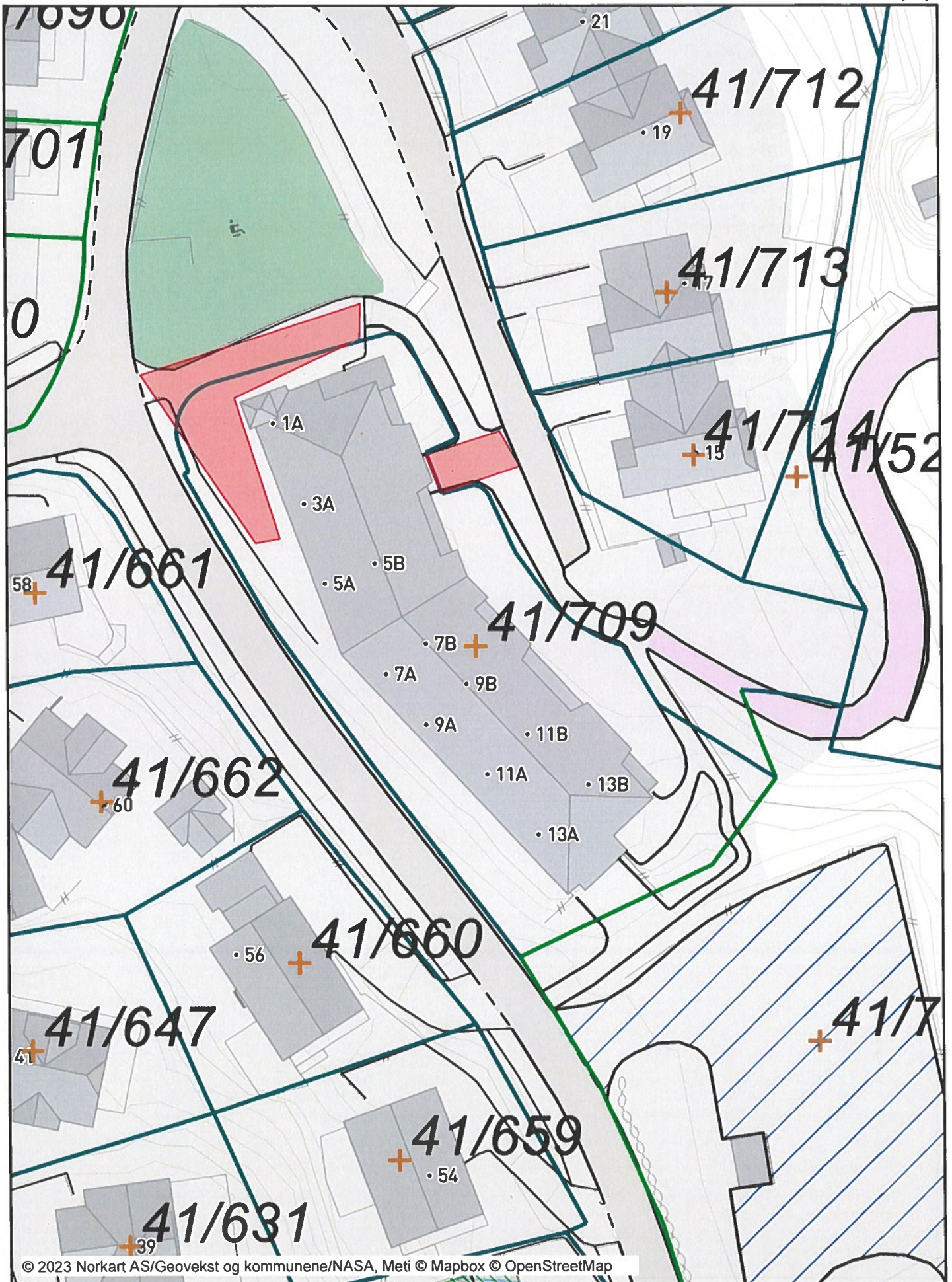


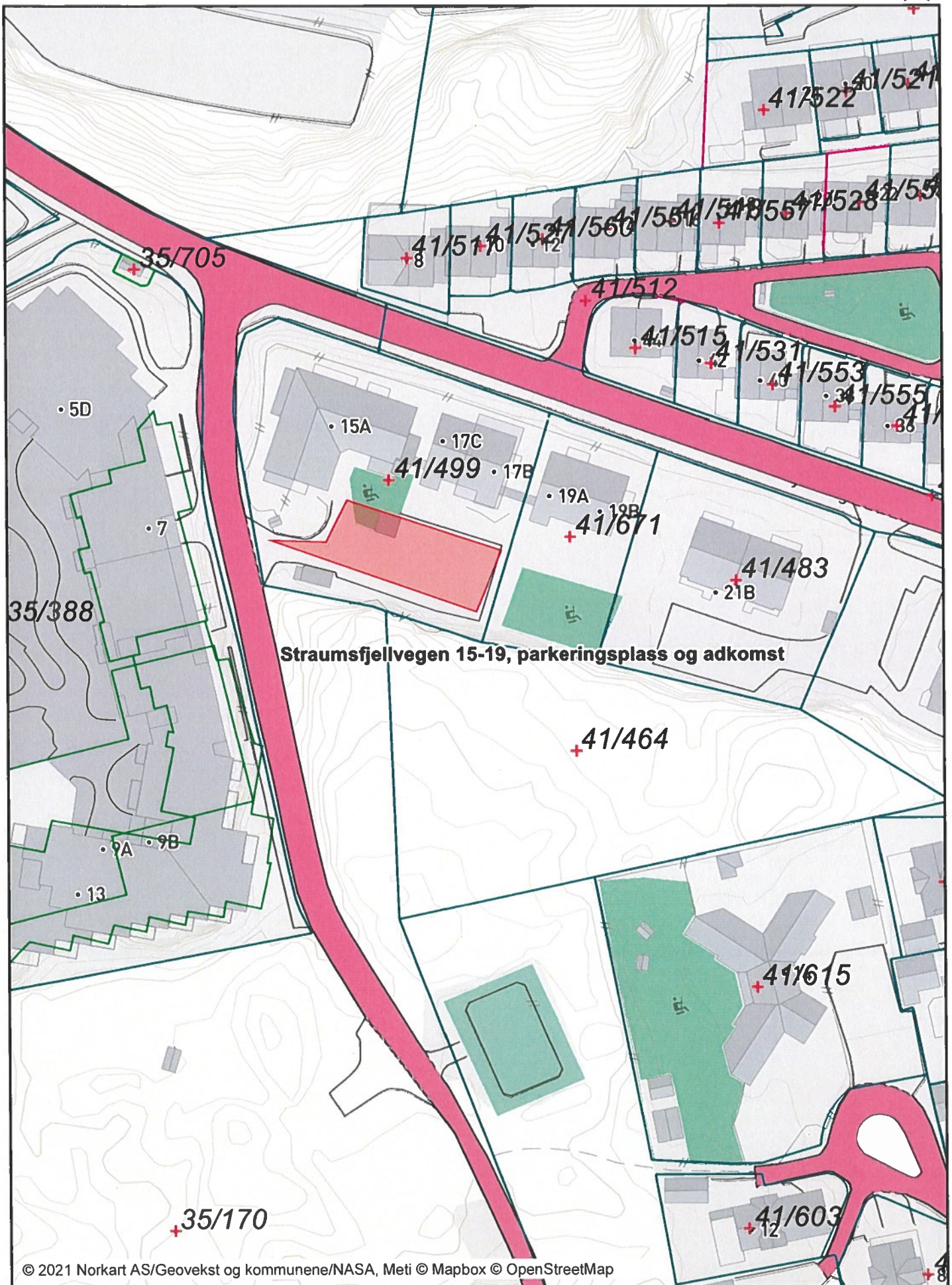
Stekervika 1-13

Dato: 15.08.2023

Målestokk: 1:500

Koordinatsystem: UTM 32N







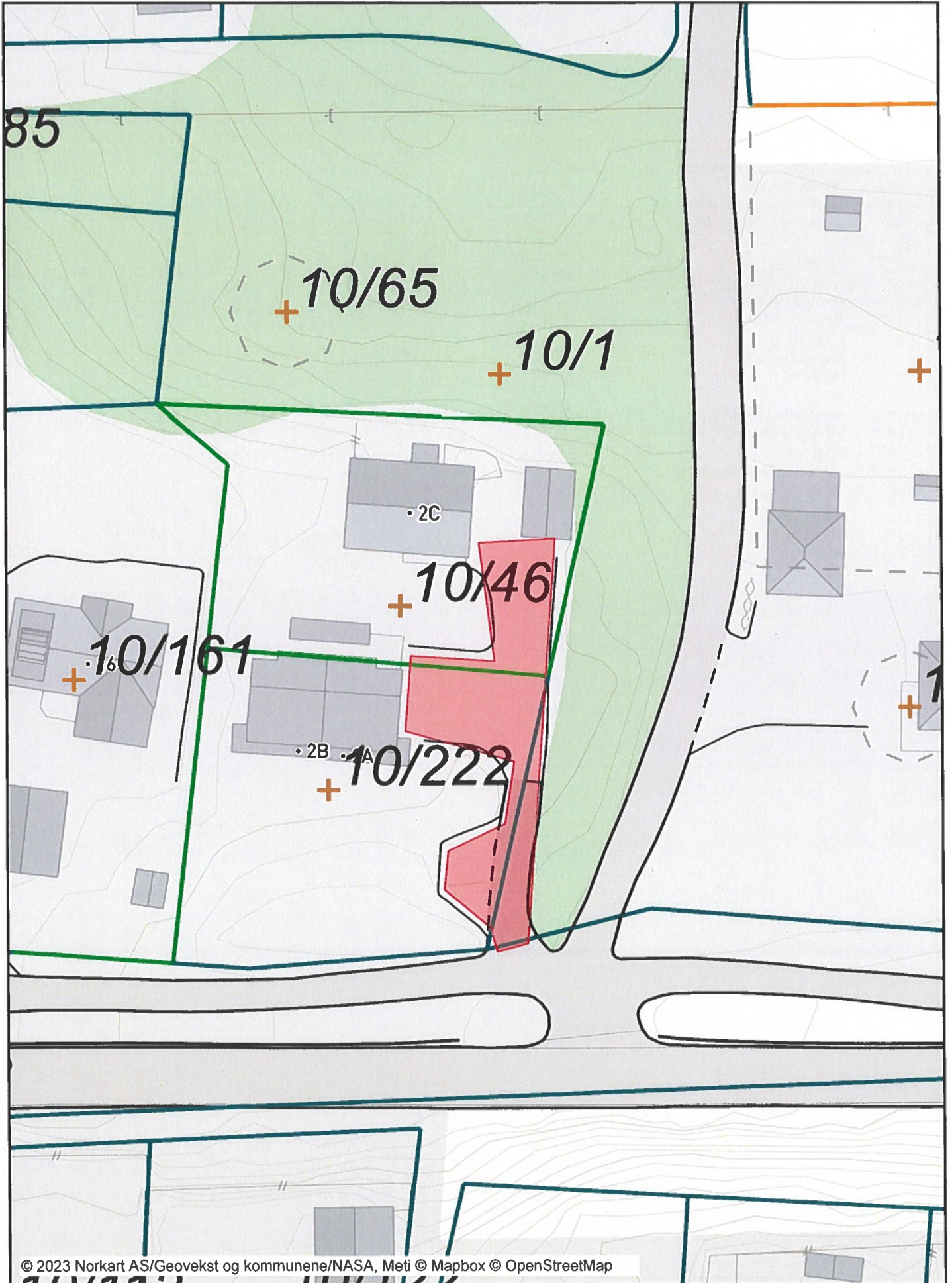


Strengshaugen 2

Dato: 15.08.2023

Målestokk: 1:500

Koordinatsystem: UTM 32N



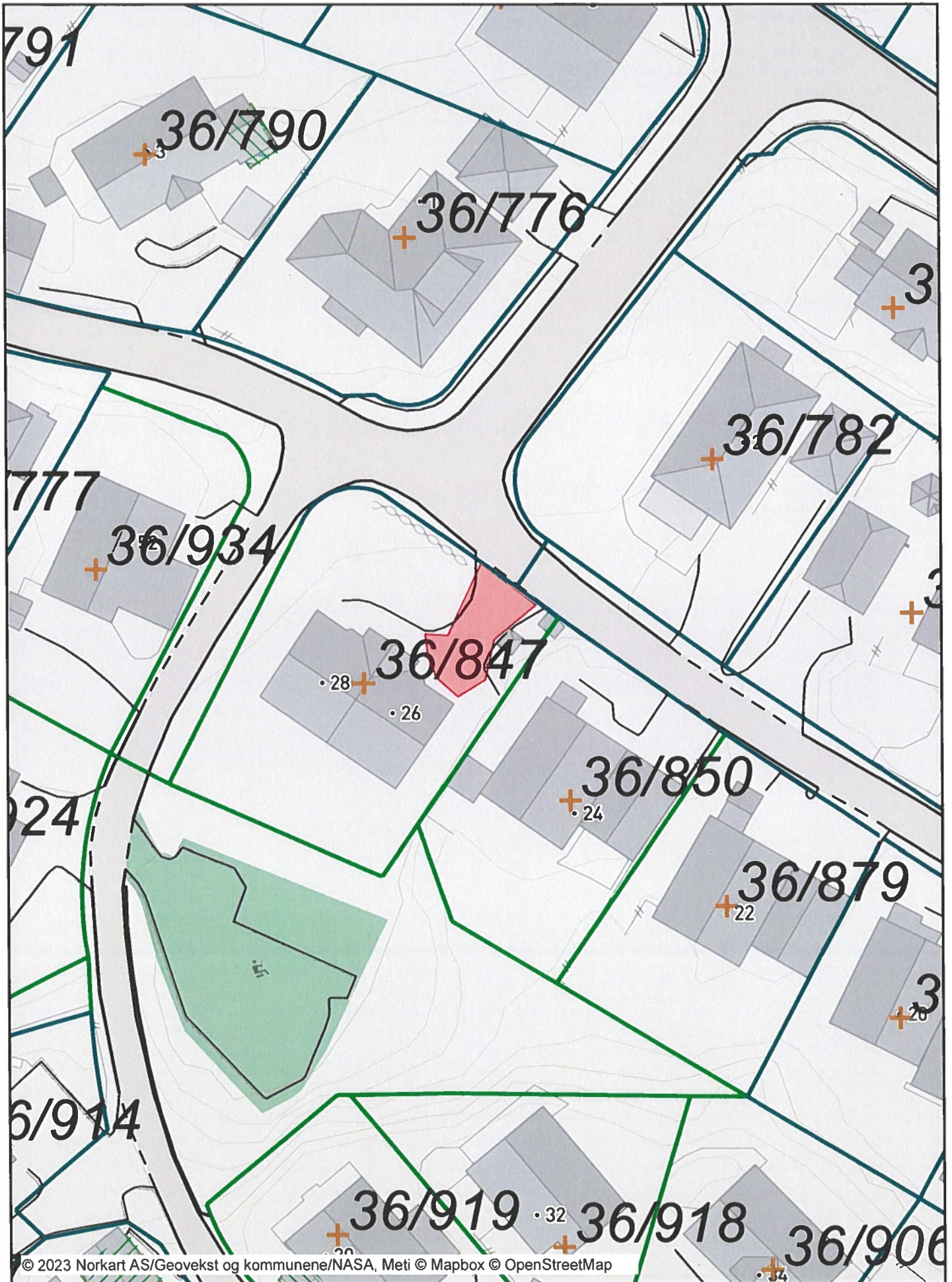


Tjødnavegen 24 og 26

Dato: 15.08.2023

Målestokk: 1:500

Koordinatsystem: UTM 32N



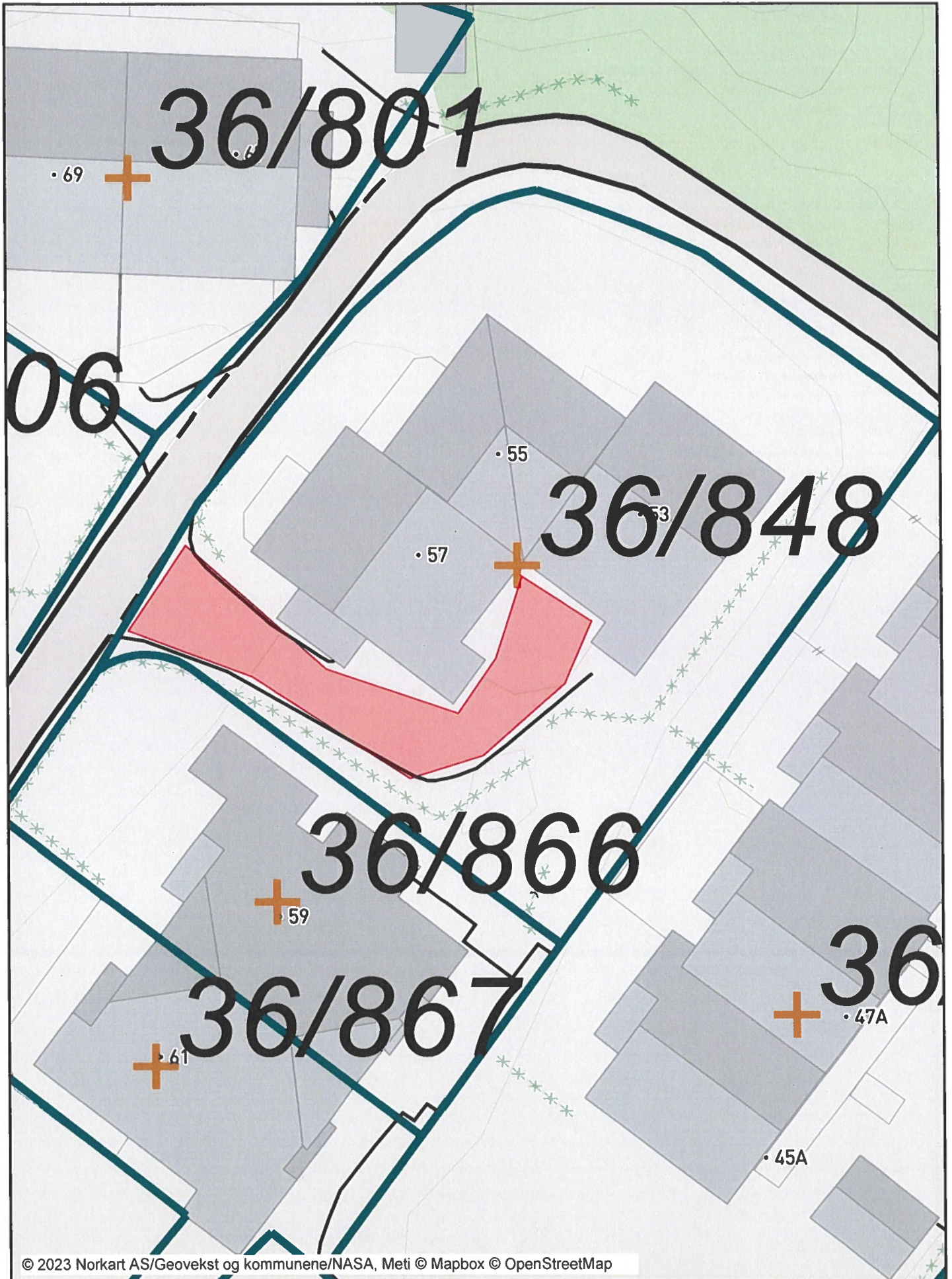


Tjødnavegen 53-57

Dato: 15.08.2023

Målestokk: 1:250

Koordinatsystem: UTM 32N



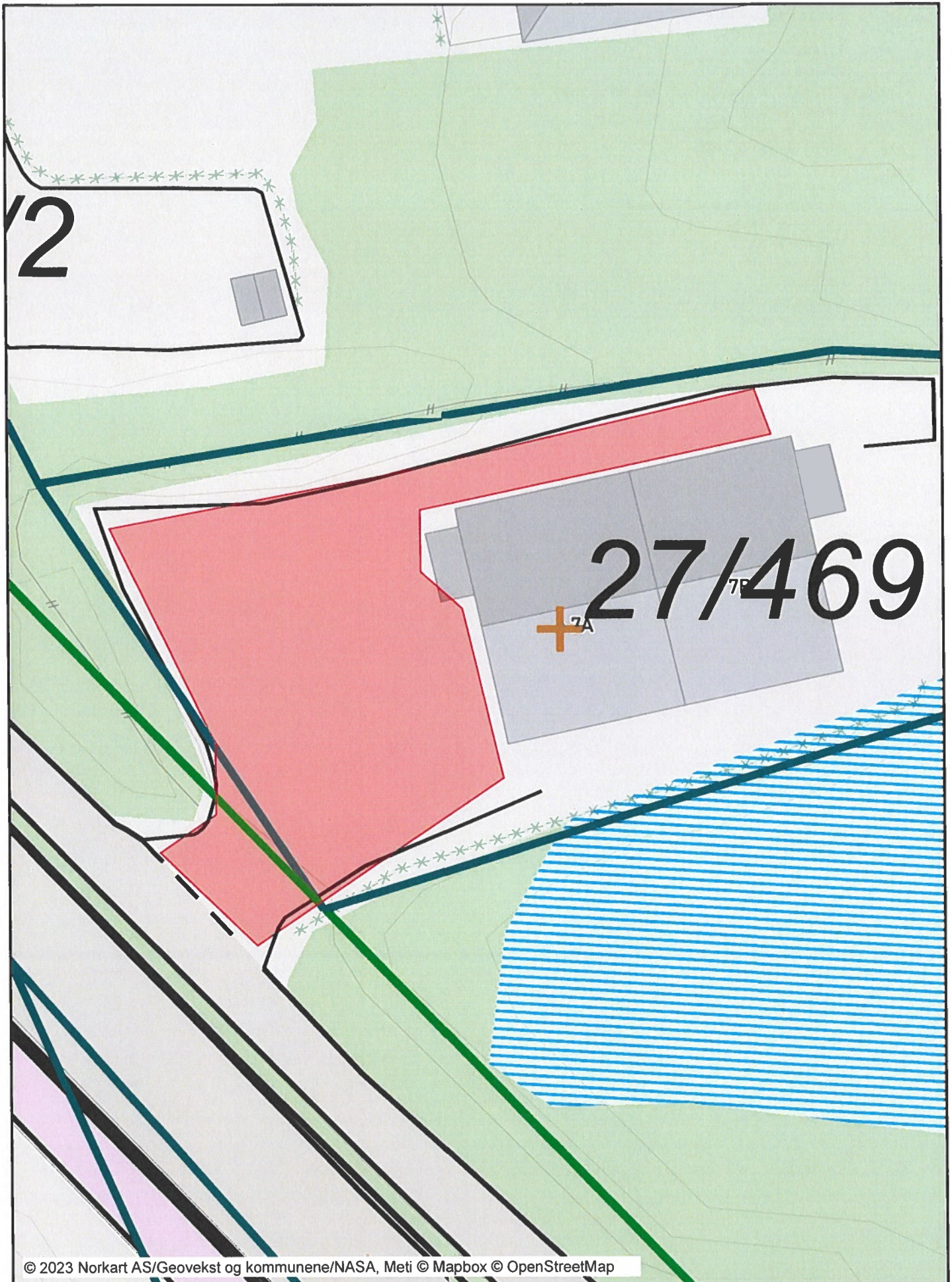


Trolletjørna 7 A

Dato: 15.08.2023

Målestokk: 1:250

Koordinatsystem: UTM 32N





Vågevegen 27 A

Dato: 15.08.2023

Målestokk: 1:250

Koordinatsystem: UTM 32N

